
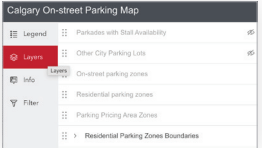
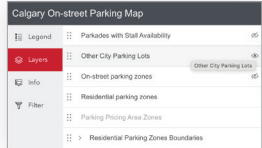
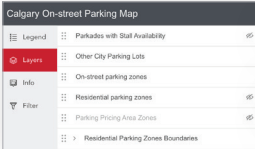
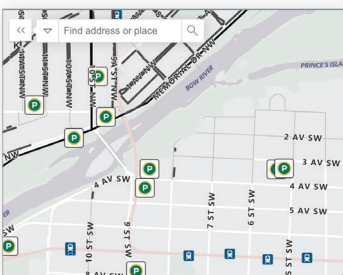
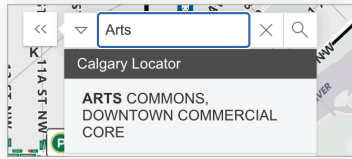
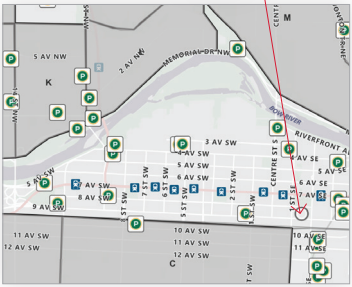
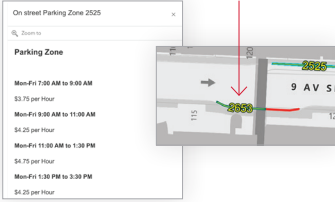
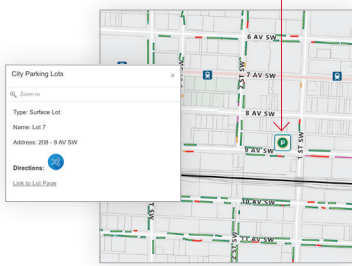


The Calgary On-street Parking Map - How To Use:

To find parking options and the various types of on-street parking available in Calgary, follow these steps:

<p>1 Visit the Calgary On-street Parking Map: Read the information and click Enter.</p> 	<p>2 Scroll to the top-left of the Calgary On-street Parking Map and tap Layers.</p> 	<p>3 Tap 'Other City Parking Lots'. Make sure 'On-Street Parking Zones' is also switched ON.</p> 
<p>4 If you'd prefer not to see these details, tap 'Parkades with Stall Availability', 'Residential Parking Zones', and 'Parking Pricing Area Zones' to switch them OFF.</p> 	<p>5 Tap on the search bar to 'Find Address or Place'.</p> 	<p>6 Tap 'Calgary Locator' and select the address you are looking for. The map will move to the location and pin and pin it with a circle.</p> 
<p>7 Tap 'Zoom' to look at the on-street options: Zoom to</p> 	<p>8 Tap the green 'On-street Zone Lines' for more 'Parking Zone' details about parking hours and rates. It shows you the exact rates and times in each parking zone.</p> 	<p>9 Tap the Calgary Parking logo for 'Off-street City Parking Lots' details.</p> 

Visit us [online](#) for more information about on-street parking and parking lots and parkades for more information about our parking facilities.

